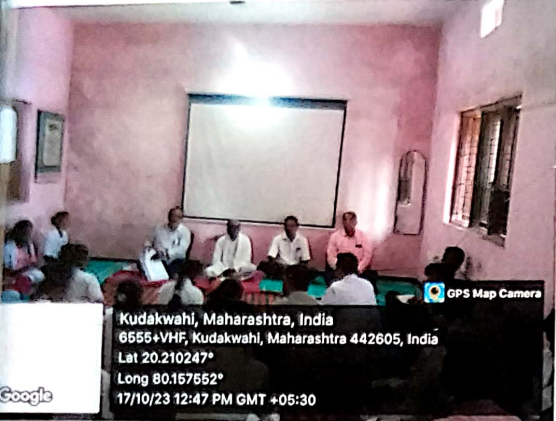


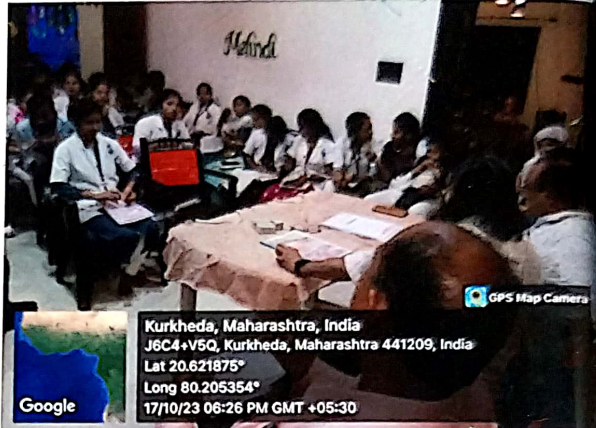
Kudakwahi, Maharashtra, India  
6554+2M9, Kudakwahi, Maharashtra 442605, India  
Lat 20.210383°  
Long 80.156937°  
17/10/23 10:47 AM GMT +05:30



Kudakwahi, Maharashtra, India  
6555+VHF, Kudakwahi, Maharashtra 442605, India  
Lat 20.210247°  
Long 80.157552°  
17/10/23 12:53 PM GMT +05:30



Kudakwahi, Maharashtra, India  
6555+VHF, Kudakwahi, Maharashtra 442605, India  
Lat 20.210247°  
Long 80.157552°  
17/10/23 12:47 PM GMT +05:30



Kurkhedha, Maharashtra, India  
J6C4+V5Q, Kurkhedha, Maharashtra 441209, India  
Lat 20.621875°  
Long 80.205354°  
17/10/23 06:26 PM GMT +05:30



Kudakwahi, Maharashtra, India  
6564+2M9, Kudakwahi, Maharashtra 442605, India  
Lat 20.210374°  
Long 80.156935°  
17/10/23 10:43 AM GMT +05:30



Kudakwahi, Maharashtra, India  
6555+VHF, Kudakwahi, Maharashtra 442605, India  
Lat 20.210412°  
Long 80.157774°  
17/10/23 11:16 AM GMT +05:30



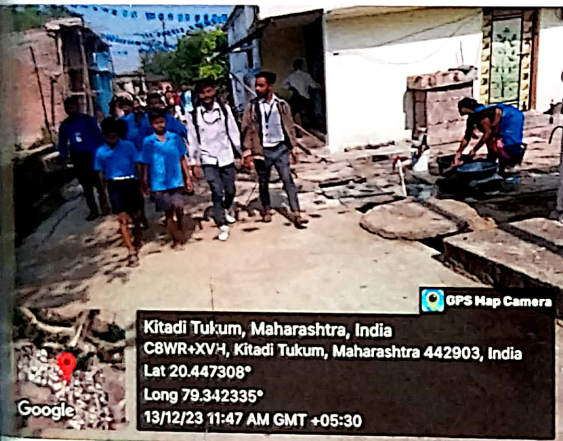




Malewada, Maharashtra, India  
GCHJ+C5W, Malewada, Maharashtra 442903, India  
Lat 20.528745°  
Long 79.430028°  
13/12/23 11:02 AM GMT +05:30



Kolara Tukum, Maharashtra, India  
C949+RCG, Kolara Tukum, Maharashtra 442903, India  
Lat 20.406754°  
Long 79.368912°  
13/12/23 11:12 AM GMT +05:30



Kitadi Tukum, Maharashtra, India  
C8WR+XV4, Kitadi Tukum, Maharashtra 442903, India  
Lat 20.447308°  
Long 79.342335°  
13/12/23 11:47 AM GMT +05:30



Kitadi Tukum, Maharashtra, India  
C8WR+XVH, Kitadi Tukum, Maharashtra 442903, India  
Lat 20.447365°  
Long 79.342362°  
13/12/23 11:46 AM GMT +05:30



Chimur, Maharashtra, India  
FPWB+RFR, Gandhi Ward, Chimur, Maharashtra 442903, India  
Lat 20.49711°  
Long 79.361225°  
15/12/23 12:15 PM GMT +05:30



Kolara Tukum, Maharashtra, India  
C959+897, Kolara Tukum, Maharashtra 442903, India  
Lat 20.408074°  
Long 79.38855°  
10/12/23 10:40 AM GMT +05:30



